








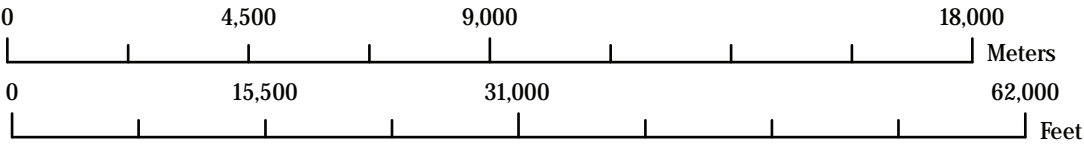


Figure II.6: Anadromous Salmonid Distribution
Humboldt Bay Watershed



- | | | |
|---|---|---|
|  Humboldt Bay Watershed Boundary |  Chinook Salmon |  Coastal Cutthroat Trout |
|  Humboldt Bay |  Coho Salmon |  Steelhead |
|  Pacific Ocean |  Highway 101 |  Humboldt Bay Streams |



Map Design by
Redwood Community Action Agency Natural Resources Services (NRS) GIS, 2004.
Projection Universal Transverse Mercator (UTM), NAD 27 Zone 10.
10 Meter Digital Elevation Model - Modified Hillshade by NRS.
Salmonid Distribution data - Cal. Dept. of Fish and Game non-published map
and Pacific Lumber Company Habitat Conservation Plan, 1997
Streams - Cal. Dept. of Forestry (CDF), 1:24,000, 2000.
Roads - CDE 1 :24,000, 2000