





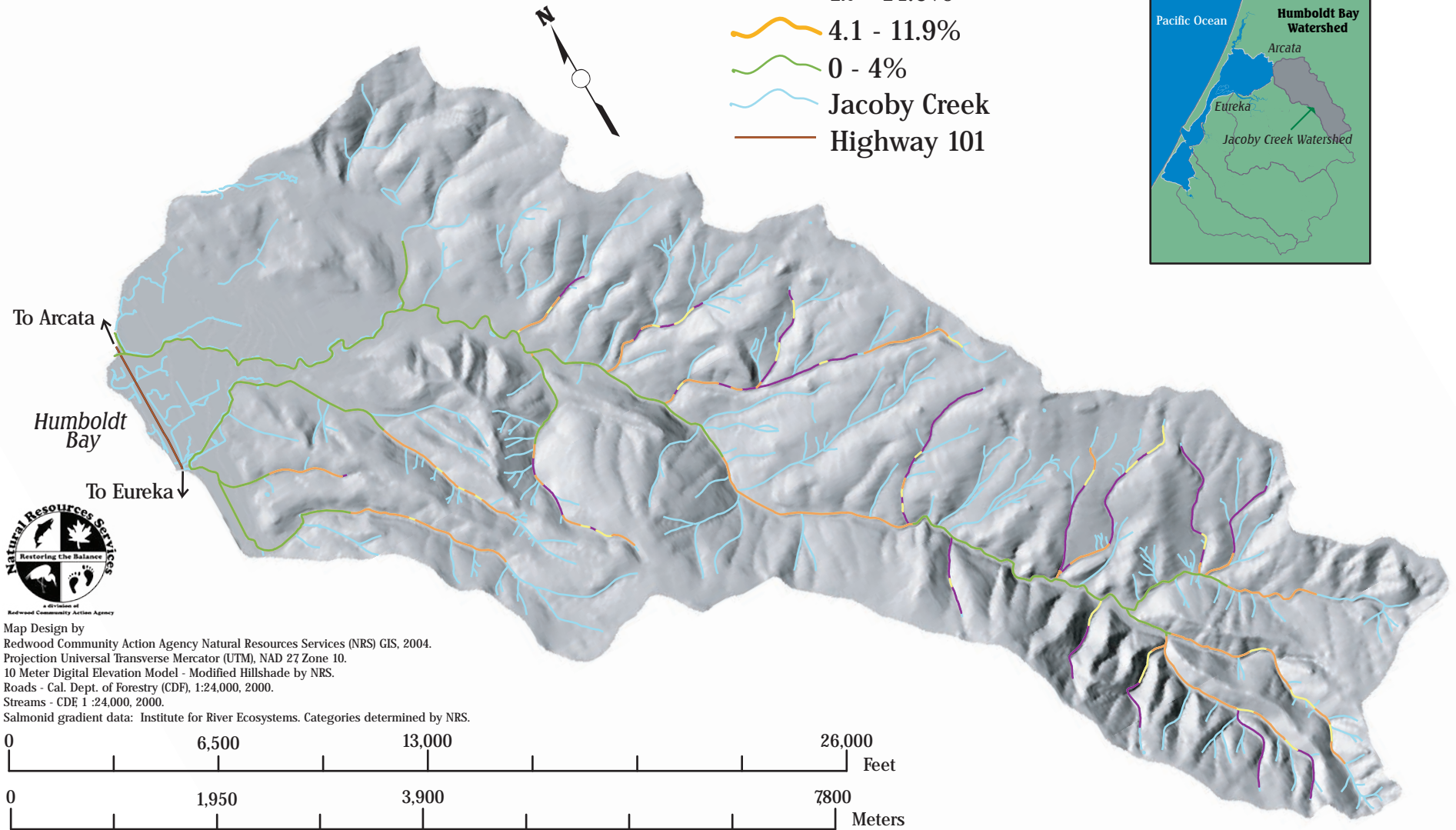
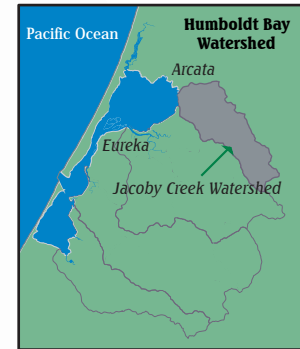


Figure V.5: Stream Gradient
Jacoby Creek Watershed

Stream Gradient Categories

-  > 15%
-  12 - 14.9%
-  4.1 - 11.9%
-  0 - 4%
-  Jacoby Creek
-  Highway 101



Map Design by
 Redwood Community Action Agency Natural Resources Services (NRS) GIS, 2004.
 Projection Universal Transverse Mercator (UTM), NAD 27 Zone 10.
 10 Meter Digital Elevation Model - Modified Hillshade by NRS.
 Roads - Cal. Dept. of Forestry (CDF), 1:24,000, 2000.
 Streams - CDF 1:24,000, 2000.
 Salmonid gradient data: Institute for River Ecosystems. Categories determined by NRS.